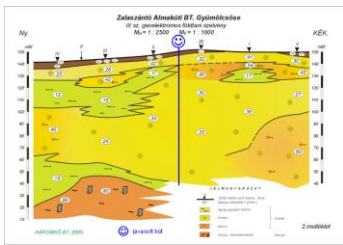
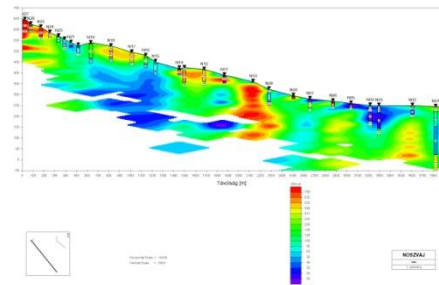
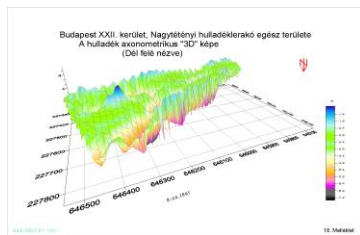


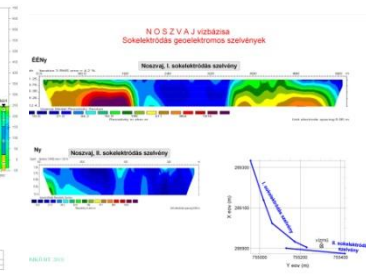
# Víz kutatás



# Hulladéklerakók vizsgálata



# Víz bázisvédelem

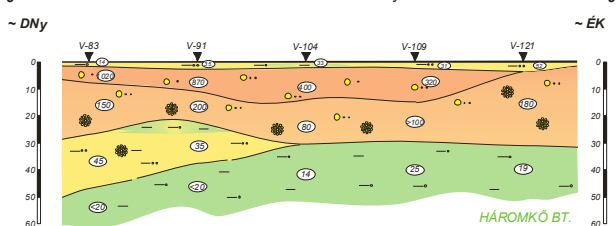


# Kavics kutatás


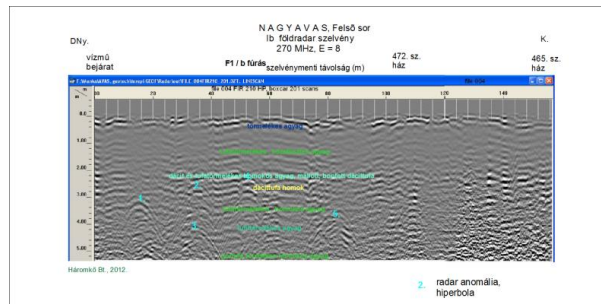
## NYÉKLÁDHÁZA KAVICKUTATÁS 4. ÜTEM

M<sub>H</sub> = 1:5000 M<sub>V</sub> = 1:1000

### 9. Geoelektromos szelvény



# Üreg kutatás

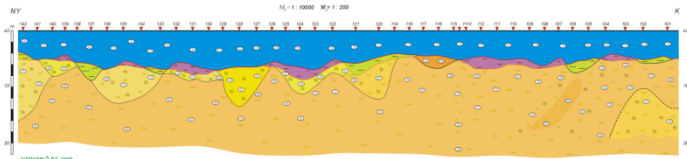


# Mederfelmérés

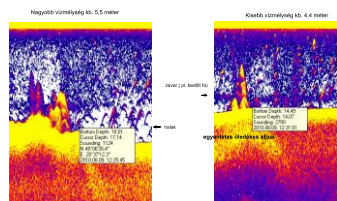

## ÁROKTO - TISZADOROGMA TÁVLATI VÍZBÁZIS

Geoelektromos földtani szelvény a Tiszán, sodrásban (1. szelvény)

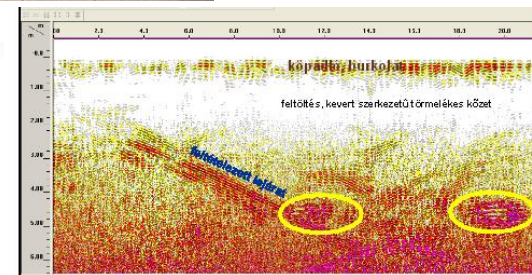
M<sub>H</sub> = 1:10000 M<sub>V</sub> = 1:200



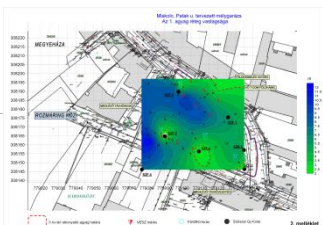
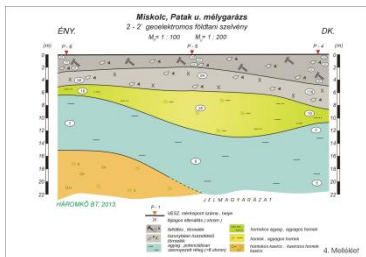
# Régészeti kutatás



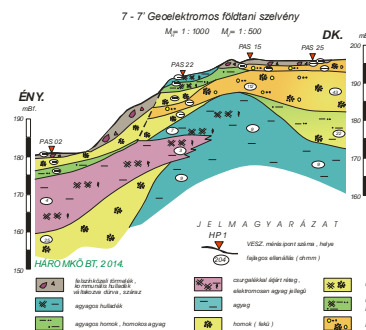
## 2. szelvény



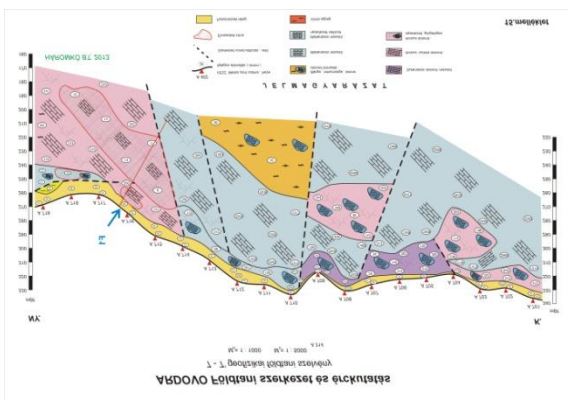
# Mérnökgeológia



# Szennyezett területek



# Szerkezet és érckutatás



# Meddőhányók vizsgálata

